

INFORMATION PACKAGE

EP BrainHealth and ERA-NET NEURON

Midterm symposium of the NEURON and JPND 2023 JTCs

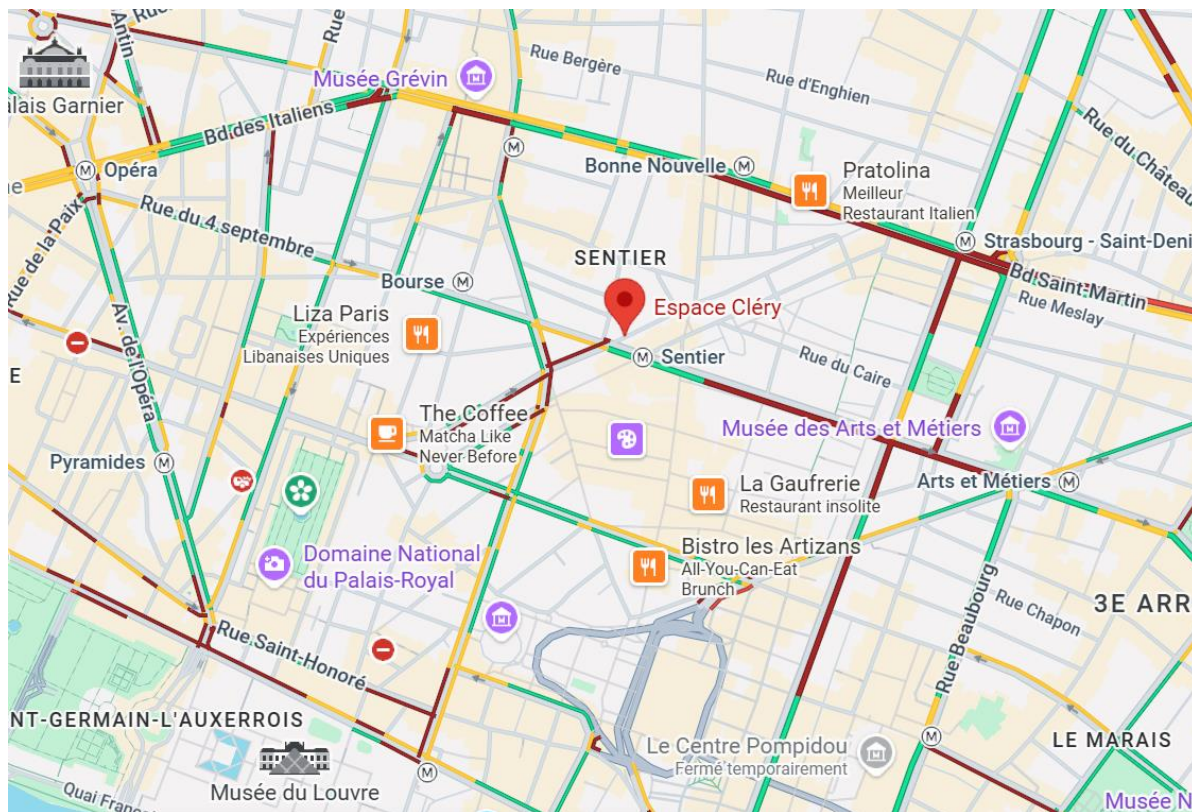
Paris, France

Thursday and Friday, May 21st-22nd, 2026

Venue: Espace Cléry, 17 Rue de Cléry, 75002 Paris



Map and Directions to the venue



Espace Cléry- Google Maps

Hotels suggestions near the venue

- **Grands Boulevards**

[Marais Grands Boulevards | Accueil | Hôtel dans le Marais](#)



- **The Hoxton**

[Book Our Boutique Hotel in Paris | The Hoxton](#)



- **Ibis styles Paris Opéra Lafayette**

[Ibis Styles Paris Opéra Lafayette · ALL - Accor Live Limitless](#)



- **Holiday Inn Paris Opéra Grands Boulevards**

[Holiday Inn Paris Opéra - Grands Boulevards By IHG - Réservations des hôtes](#)



- **Hôtel le 123 Sébastopol**

[Hôtel Le 123 Sébastopol: hôtel 4 étoiles à Paris 2ème| Astotel](#)

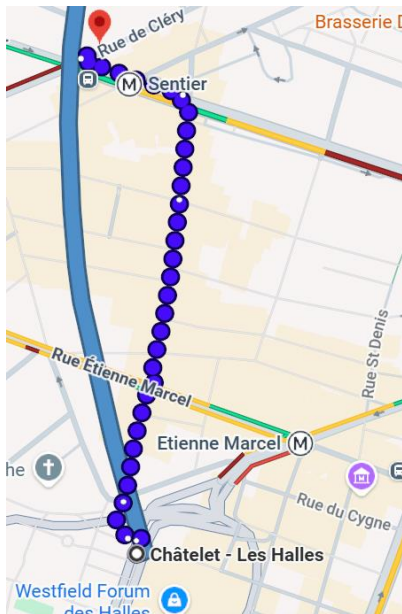


Traveling from the Airport

Paris Charles De Gaulle to Centre:

By Train: From the Airport to Châtelet – Les Halles

- The RER B is the most common means of transport connecting CDG Airport to central Paris, crossing the city centre (including Gare du Nord and Châtelet).
- The journey time is quick: approximately 25 minutes to/from Gare du Nord and 40 minutes to/from Châtelet, with trains running every 10 to 20 minutes on weekdays.
- The RER B serves two stations at the airport: Aéroport Charles de Gaulle 1 (for Terminals 1 and 3 via the free CDGVAL shuttle) and Aéroport Charles de Gaulle 2 TGV (for Terminals 2A, 2B, 2C, 2D, 2E and 2F).
- A single ticket costs €14 (or Navigo zones 1-5 pass accepted). The RER B runs from 4:50 a.m. to 11:50 p.m. from CDG 2 TGV station.
- It is then an 11 minutes walk to Espace Cléry



By taxi:

Taxi ranks are located at the exit of each terminal (T1, T2, T3).

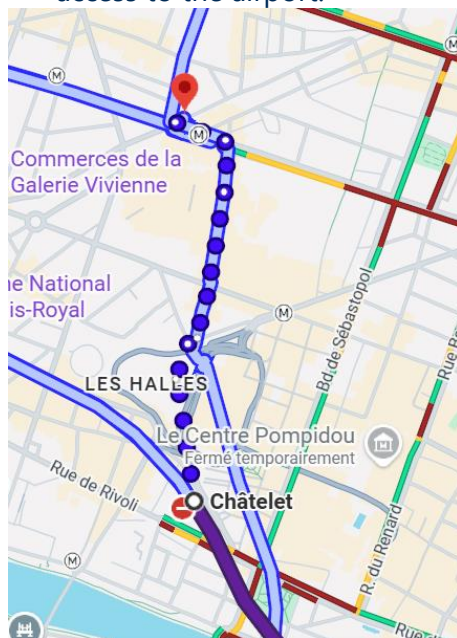
To leave the airport, after collecting your luggage, follow the 'Taxis' signs: they will lead you directly to the official queues, where authorised agents will direct you to an available vehicle.

- By taxi, depending on traffic, it takes between 35 and 60 minutes to travel from Paris-Charles de Gaulle Airport to central Paris.
- From the airport, there are fixed rates to the capital: €56 to Paris Rive Droite and €65 to Paris Rive Gauche.
- Official taxis can only be found at the stations located at the terminal exits and are recognisable by their illuminated 'TAXI' sign.
- It is possible to book a taxi in advance to avoid waiting and to obtain a vehicle suited to your needs.
- In addition to official companies such as Taxis G7, Alpha Taxis and Hype Taxis, you can choose alternatives such as motorcycle taxis, shared taxis or private shuttles, provided they are authorised.

Orly airport to Centre:

By Metro: From Orly airport to Châtelet

- The Metro Line 14 connects Paris directly to Paris-Orly airport in about 25 minutes, offering the fastest connection.
- Metro line 14 now connects Paris-Orly Airport (Terminal 3 station) to central Paris, offering the fastest means of transport (approximately 25-26 minutes to Châtelet).
- The journey requires the purchase of a 'Ticket Paris Région <> Aéroports' (single ticket costing €14) or the use of a Navigo pass (all zones), which is also valid on the entire line.
- The metro runs every day from 5:30 a.m. to midnight, with a high frequency of 2 to 5 minutes on average.
- The station drops passengers off near Terminal 3; access to the other terminals (Orly 1, 2 and 4) is on foot or via free shuttle buses.
- This extension improves intermodality and offers significant time savings, facilitating access to the airport.



By taxi:

Official taxi ranks are located at the exit of each terminal (Orly 1, 2, 3 and 4) to make your journey easier.

After collecting your luggage, simply follow the 'Taxis' signs, which will lead you directly to the official queues. Licensed agents are on hand to direct you to an available vehicle.

- By taxi, depending on traffic, it takes between 25 and 45 minutes to travel from Paris-Orly Airport to central Paris.
- From the airport, there are fixed rates to the capital: €45 to Paris Rive Droite and €36 to Paris Rive Gauche.
- Official taxis can only be found at the stations located at the terminal exits and are recognisable by their illuminated 'TAXI' sign.
- It is possible to book a taxi in advance to avoid waiting and to obtain a vehicle suited to your needs.

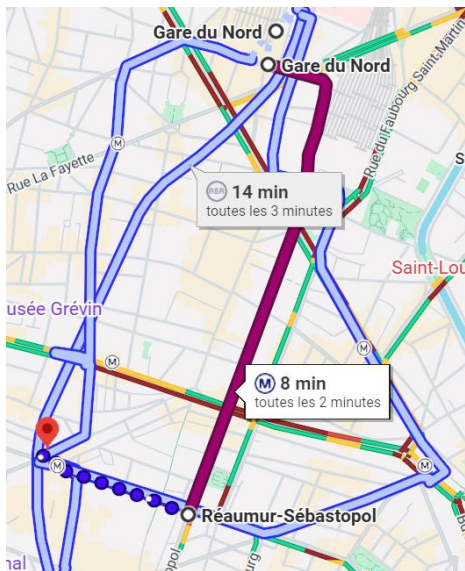
- In addition to official companies such as Taxis G7, Alpha Taxis and ABC Taxis, you can choose alternatives such as motorcycle taxis, shared taxis or private shuttles, provided they are authorised.

Travelling by train

Gare du Nord:

From here you can catch high-speed international trains (especially **Eurostar and other TGV services**) that connect Paris with major cities such as **London in the United Kingdom, Brussels in Belgium, Amsterdam and Rotterdam in the Netherlands**, and other destinations in northern Europe. It's the go-to station if you're travelling by train from Paris to northern Europe

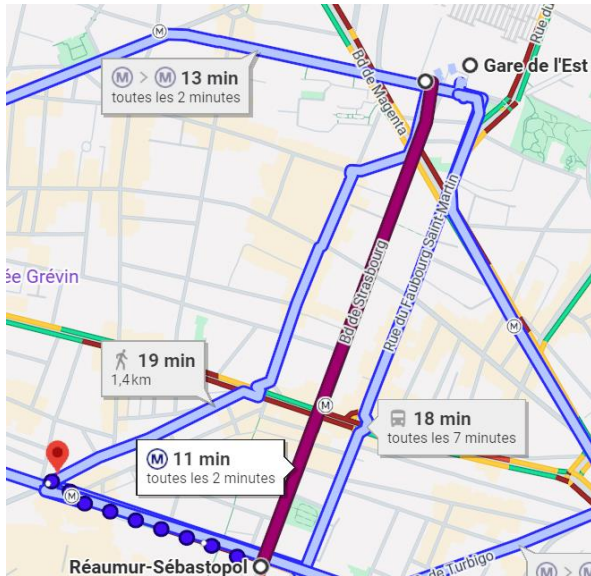
- Gare du nord → Espace Cléry: metro line 4 to Réaumur-Sébastopol + 8min walk



Gare de l'Est:

Gare de l'Est is Paris's gateway to **eastern France and parts of central Europe**. While it serves many domestic routes to eastern French cities like Strasbourg, it also offers international train connections — especially towards **Germany** (e.g., Frankfurt and Stuttgart, Munich, Berlin) and **Luxembourg**. It's a key departure point if you're heading eastward from Paris into the heart of Europe by rail.

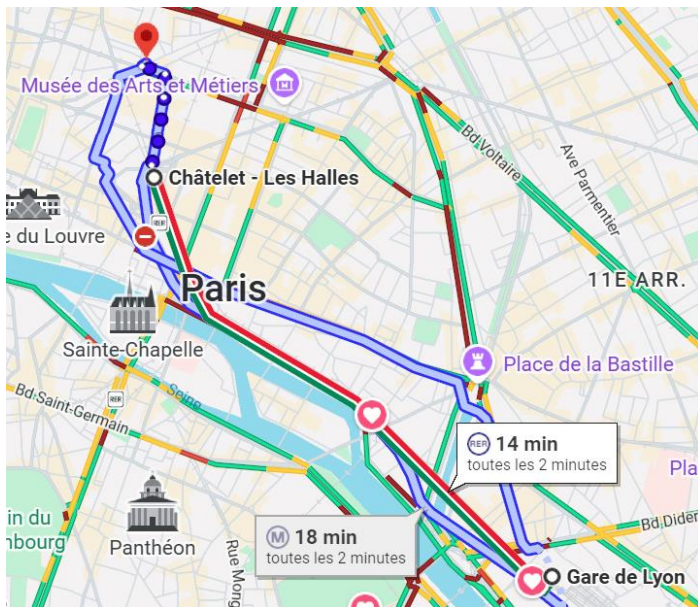
- Gare de l'est → Espace Cléry: metro line 4 to Réaumur-Sébastopol + 8min walk



Gare de Lyon:

Gare de Lyon is one of Paris's largest TGV stations and the main station for travel toward **southern and southeastern Europe**. In addition to domestic French destinations, it provides direct international services to **Italy** (such as Turin and Milan), **Switzerland** (including Geneva, Zürich, Basel and Lausanne), and **Spain** (like Barcelona). It's ideal for journeys toward the Alps, Mediterranean regions and major cities in southern Europe.

- Gare de Lyon → Espace Cléry: RER A or D to Châtelet – les Halles + 12min walk

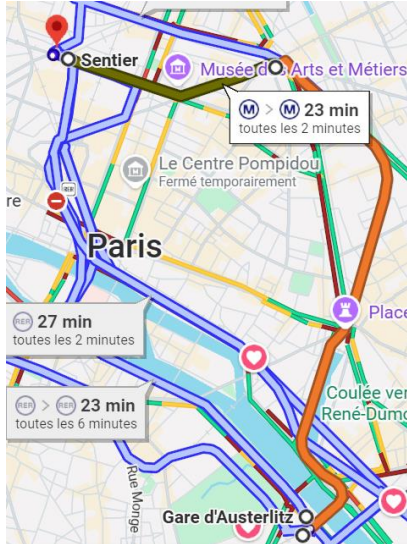


Gare d'Austerlitz:

Paris Austerlitz traditionally has served long-distance routes toward southwestern France, and **some international connections to Spain**, including cities like **Barcelona and Madrid**. Its

international services are less frequent than those from the bigger hubs but still useful if your trip heads southwest across the Spanish border.

- Gare d'Austerlitz → Espace Cléry: metro line 5 to République → metro line 3 to Sentier + 2min walk



How to buy RER or metro tickets in Paris

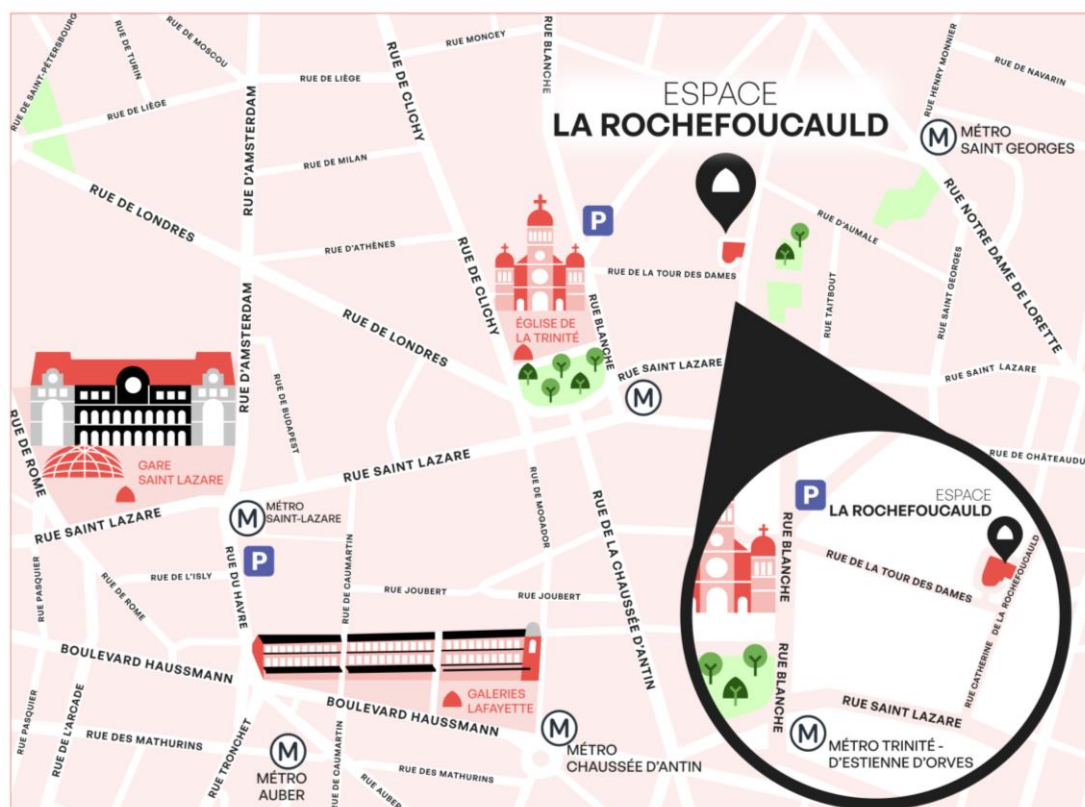
- Option 1: You can now buy your RER B train tickets, Métro and city bus tickets, in English, on smartphone apps: Bonjour RATP, ÎDF Mobilités, and SNCF-Connect. This is the easiest way to buy: no waiting in line for a ticket agent or a ticket machine, no having to change money or have the correct coins.
- Option 2: Go to the ticket office or the machine to buy your tickets. You need to purchase a 2€ "Navigo easy" pass to load your tickets (sold directly on the machine).

Dinner on Thursday evening

A dinner buffet will be served on the lovely rooftop of Espace La Rochefoucauld, with great views of Paris, including le Sacré Coeur.

Espace la Rochefoucauld is within walking distance from Espace Cléry, at 11 Rue Catherine de la Rochefoucauld, 75009 Paris. Metro stations nearby: **12** Trinité - D'Estienne d'Orves ; **3 9 12 13 14** Saint Lazare ; **7 9** Chaussée d'Antin ; **E** Haussmann Saint-Lazare.

[Location salle rooftop Paris : Espace La Rochefoucauld](#)



For urgent issues, please contact:

Formule magique team for logistics <i>François Bévan</i>	+33 2 31 942 942
ANR team for content/agenda <i>Andrea Zanetti and Anthony Petit</i>	+33 1 75 77 49 41 +33 1 73 54 81 41
COO team (DLR) <i>Katja Hüttner</i>	+49 228 3821 2177